

# LAND CONSERVATION COUNCIL VICTORIA


## SOUTH GIPPSLAND AREA, DISTRICT 2

### SPECIAL INVESTIGATION: GELLIONS RUN

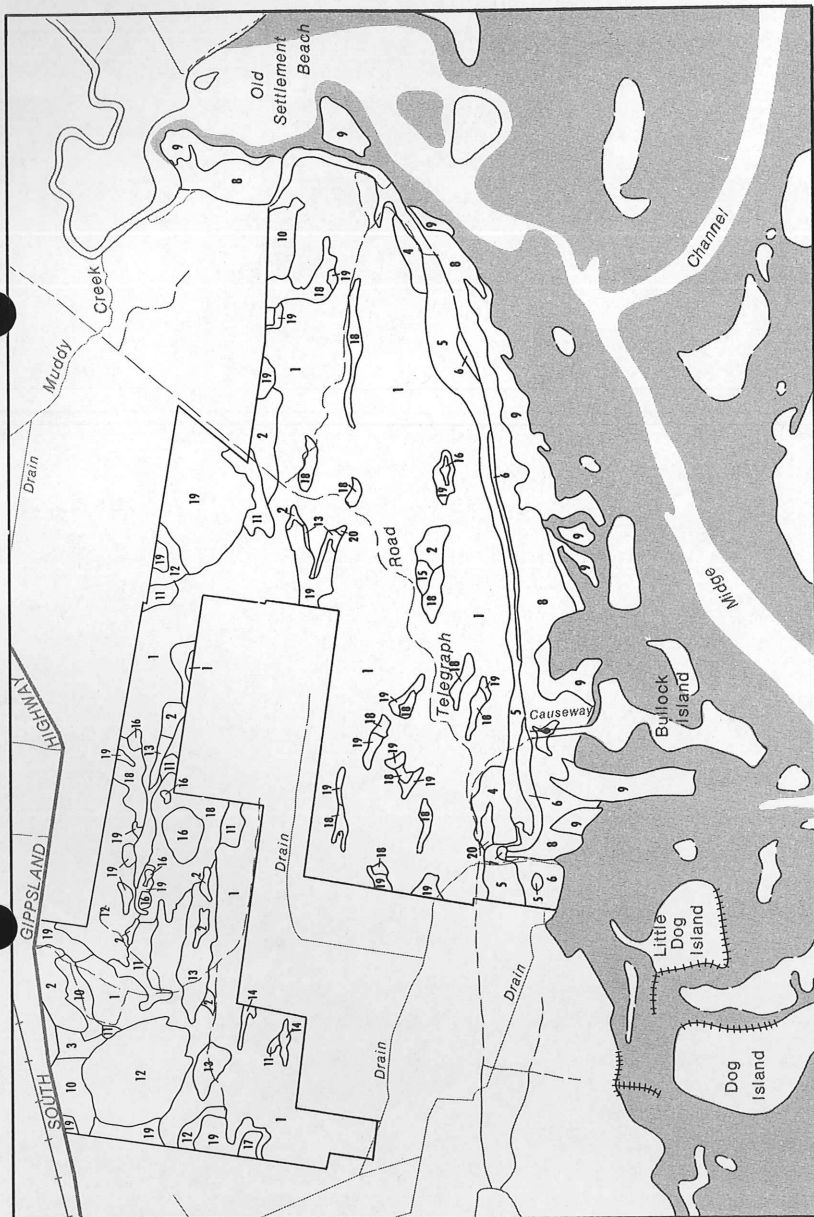
#### GELLIONDALE COAL FIELD



SCALE 1:100 000



- Nominal Coal Protection Boundary
- Modified Coal Protection Boundary
- Public Land
- Exploration Licence 583




LAND CONSERVATION COUNCIL  
VICTORIA

**SOUTH GIPPSLAND AREA, DISTRICT 2**

**SPECIAL INVESTIGATION:**

**GELLIONS RUN**

**VEGETATION**



Compilation information: Yarram 8220 1:100 000

# APPENDIX 2

## APPENDIX 2 VEGETATION LEGEND

STRUCTURAL FORM	MAP SYMBOL IN DESCRIPTIVE REPORT	MAP SYMBOL APPENDIX 2	VEGETATION TYPE
OPEN FOREST 1 AND WOODLAND	4c	1	Manna gum---saw banksia woodland
		2	Manna gum woodland with spear grass-tree
		3	Manna gum woodland with prickly tea-tree
	4g	4	Saw banksia woodland with austral grass-tree
COASTAL COMMUNITIES	6b	5	Swamp paper-bark--coast wattle closed scrub
		6	Coast spear-grass open grassland
		7	Knobby club-rush--Australian salt grass open grassland
		8	Shrubby glasswort--beaded glasswort low shrubland
		9	Mangroves
HEATHLAND	7	10	Scrub she-oak--zig-zag bog-rush heath
		11	Spear grass-tree--prickly tea-tree heath
		12	Scrub she-oak--swamp paper-bark heath
		13	Spear grass-tree--scented paper-bark heath
		14	Scented paper-bark--prickly tea-tree heath
		15	Scrub she-oak--spear grass-tree heath
WETLANDS	8	16	Water-ribbons--Typha sp. aquatic community
		17	Coast sword-sedge--Poa labillardieri sedgelands
		18	Baumea sp.--pithy sword-sedge sedgelands
CLOSED SCRUB	8	19	Swamp paper-bark closed scrub
		20	Scented paper-bark closed scrub